

CATALOGUE



AirPhoton Instruments

GRASP AIRPHOTON IN-SITU INSTRUMENTS CATALOGUE
FOR GROUND BASED AND AIRCRAFT MEASUREMENTS

GRASP AirPhoton Ground Instruments Catalogue,
Current Edition: Sept 2025

GRASP SAS, 7, Boulevard Louis XIV
(59000) Lille, France

+33 3 20 43 66 10
+1 443 543 8500

office@grasp-earth.com
For AirPhoton Sales: sales@airphoton.com

(C) 2025, GRASP SAS. All rights reserved

AirPhoton instruments are deployed globally by:



Jet Propulsion Laboratory
California Institute of Technology

AirPhoton Integrating Nephelometers are whitelisted by:



Content

AirPhoton **4**

AirPhoton Nephelometers **9**

Integrating Nephelometers 10

Mini-IMAP 16

IMAP100 18

Polar Imaging Nephelometer 20

AirPhoton Sampling stations **23**

Particulate measurements 24

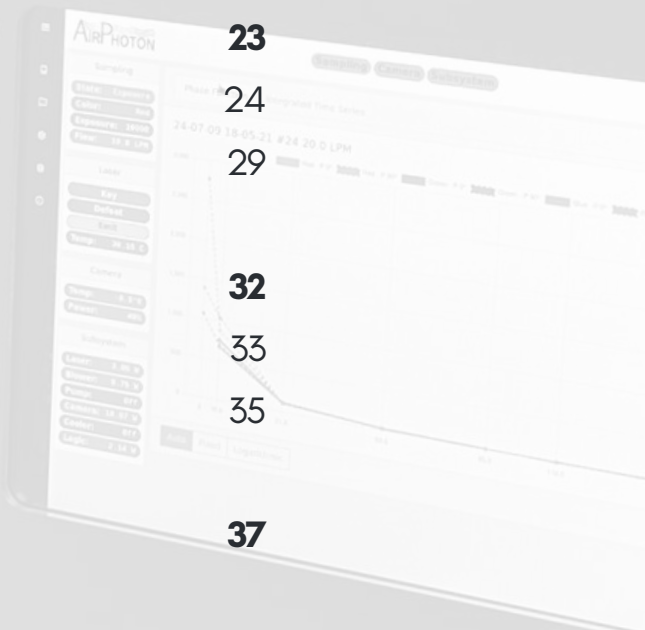

Trace Gas measurements 29

Applications **32**

AirPhoton Partner Networks 33

GRASP+AirPhoton synergy 35

Publications **37**



AirPhoton

AirPhoton Inc. is a small Maryland based company which opened in 2012. We design and manufacture instruments to measure airborne particulates. Our goal is to provide high-end instruments that can be used by those who study human exposure to pollution and to provide data to understand aerosol effects on climate change.

As scientists who have been working with remote sensing and in-situ instruments since the 90's, we understand the needs of other scientists and strive to maximize the information content provided by our instruments.

We manufacture optics based instruments for real time measurements and filter based instruments for later retrospective analysis. Our instruments have been deployed globally by the SPARTAN-Network, NASA's MAIA mission and a host of research institutes.

In the summer of 2022 AirPhoton merged with GRASP-SAS, a French company which launched in 2015. GRASP has developed a data platform which is used to create aerosol, cloud and surface property data products for satellite sensors. It is widely used by several space agencies in Europe.

Our goal for the new company, GRASP-Earth is to create an organization that can integrate space and ground observations along with models to advance our monitoring and understanding of Earth's atmosphere.

We use GRASP with our in-situ optical instruments to allow us to maximize their information content and to create advanced products. We are developing a companion catalog for our space products and services.

We are also using GRASP in innovative ways to synergistically combine data from various instruments to create data products which go beyond current offerings. These include: In-situ instruments with satellite data; satellite data from multiple platforms; and data from different types of in-situ instruments

This catalogue presents our in-situ instruments which can be used for ground-based and aircraft measurements. Our instruments have unique features that our competitors do not offer and which you will see on the following pages.

If you have a question or a suggestion for an application or a new instrument please reach out. Innovation is a collaborative process that is enriched by many minds.

Mr. Richard Kleidman

AirPhoton's Chief Marketing Officer
richard.kleidman@grasp-earth.com



Richard Kleidman CMO

Richard Kleidman, AirPhoton's CMO, co-developed NASA's international training program. With 30 years of experience in teaching, training, and communicating science and technology, he also boasts 25 years in algorithm development for satellite retrievals.



John Hall COO

John Hall, AirPhoton's COO, holds a Bachelor of Science in Mechanical Engineering. With 14 years of experience in engineering design and manufacturing, he is also a certified AERMOD Gaussian air dispersion modeler.



Vanderlei Martins CTO

Vanderlei Martins, CTO, is Director of the UMBC Earth Space Institute and Professor of Physics. He led the HARP 3U cubesat launch in 2019 and is the principal investigator for the HARP2 polarimeter on NASA's PACE mission.



Lorraine Remer CEO

Lorraine Remer, CEO, led NASA's aerosol product development team from 1998-2012. With 30 years of experience in Remote Sensing and satellite-based science and management, she is also a Fellow of the American Geophysical Union.




Integrating Nephelometers | p.10

Measure real-time, high-sensitivity aerosol optical properties under ambient conditions. Rugged for field use, they support atmospheric and climate research worldwide.

[IN10T](#)
[IN102](#)
[IN102X](#)


Polar Nephelometers | p.16

Measure polarized scattered light at multiple angles and wavelengths, providing aerosol size, mass, refractive index, and shape. Ideal to connect satellite and ground-based aerosol data.

[Mini-IMAP](#)
[IMAP100](#)


Polar Imaging Nephelometer | p.20

High-grade laboratory instrument for advanced aerosol research. Provides size, sphericity, and refractive index from hyper-angle scattering with GRASP for detailed aerosol characterization.

[PI Neph](#)


Sampling stations | p.23

Collect particulates for retrospective analysis with single or dual inlets. Highly customizable, they complement nephelometer data to provide a complete diagnosis of aerosol and trace gases.

[Single Inlet](#)
[Dual Inlet](#)
[FC10](#)



GRASP+AirPhoton synergistic developments

Space lidar
CALIPSO
AEOLUS
EARTHCARBON
EO

Ground-based
Spectrometers
Photometers
Lidars

Clouds

Gases

Aerosol spec

AOD

+ SSA

+ AE

+ n, k

Aerosol micro

Size

+ Quantity

+ Vertical dist

+ Compositio

Surface:

BRDF

+ NDVI

+ DHR

+ BPDF

Nephelometers
PI-Neph
iMAP
IN101T

The GRASP platform provides a distinctive advantage in instrument data analysis by enabling the creation of advanced data products. This platform excels in integrating data from various in-situ instruments, enhancing the richness and accuracy of the results. Furthermore, GRASP can seamlessly combine in-situ data with satellite observations, bridging the gap between ground-based and space-based measurements.

This integration extends to merging data from multiple satellite platforms, offering a comprehensive view that leverages the strengths of each data source. These capabilities significantly improve the ability to monitor and analyze complex environmental phenomena, leading to more informed and accurate scientific conclusions.

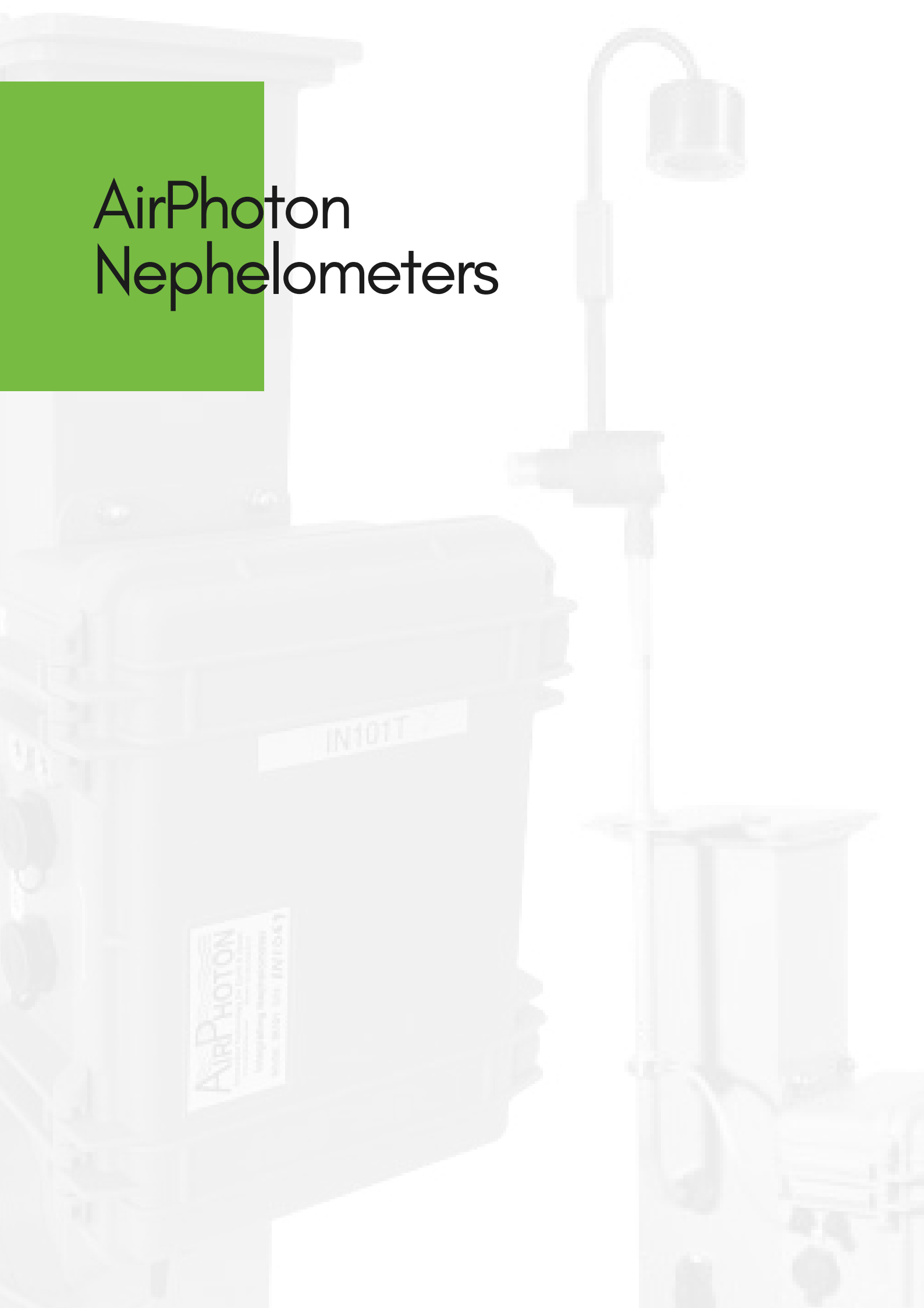
As part of AirPhoton's strategy to enhance our offerings, we are currently advancing research in Air Quality and Exposure Sciences. This development broadens our expertise into new areas, including public data modeling and Machine Learning.

By incorporating these cutting-edge technologies, we can significantly enhance the capabilities of our instruments. Public data modeling allows us to better understand and predict air quality trends, while Machine Learning enables more sophisticated data analysis and interpretation. These innovations position AirPhoton at the forefront of the field, providing more comprehensive and precise tools for environmental monitoring and analysis.



Air Quality and Exposure Sciences

AirPhoton Nephelometers



Integrating Nephelometers


AirPhoton Nephelometers provide real-time measurements of aerosol optical properties. We achieve a high degree of sensitivity due to a large angular range and design features which minimize stray light. We produce several different models of nephelometers. Our more advanced models allow for data collection at multiple size cuts.

All of them are weather hardened for field deployment and can operate over a large range of heat and humidity. They are deployed globally by both the SPARTAN network and NASA's MAIA mission.


The different models are described in the following pages. All models can be used with our communications module allowing for internet or cell network control and monitoring of the instrument.

Also note that our philosophy is to collect and measure particles under ambient conditions. We can, at additional cost and upon request, provide a nafion tube system to dry the aerosols.

When combined with the GRASP retrieval algorithm, our nephelometers provide a wealth of information beyond what is possible with a standard nephelometer - e.g. retrieving aerosol size distribution, concentration or refractive index -.



The AirPhoton IN10IT is our basic Integrating Nephelometer, designed for essential aerosol measurement tasks. It is generally used for simple operations, such as determining the bulk properties of aerosols, including the overall amount and size distribution of the particles. This instrument is highly valued for its accuracy and reliability, providing essential data for environmental monitoring and research.



IN10IT



IN102

The IN102 introduces a cyclone inlet to allow for sampling particles in a specific size range. We carefully monitor and adjust the instrument flow rate. In combination with the cyclone inlet, this allows us to measure particles separately at PM2.5 and PM10, the sizes most critical for air quality studies. This capability significantly enhances our precision and effectiveness in environmental monitoring and research applications.

AirPhoton IN102X is the extended version of the IN102. It adds an additional capability to collect particles down to a PM1 size bin. Combined with the GRASP retrieval, this allows us to determine the particulate size distribution, making this model unique for scientific research. The enhanced capabilities of the IN102X provide researchers with more detailed and precise data, which is crucial for advanced environmental studies and air quality assessments.



IN102X

IN101T | AirPhoton Basic Integrating Turbo Nephelometer



Our basic nephelometer designed for robust operation under a wide range of conditions. While its rugged design allows for field deployment, it is also a highly sensitive instrument which can be used in the laboratory or modified for use in aircraft. In this regard, the IN101T is highly versatile and can work in different environments and for different purposes.

Capabilities

- Forward and Back Scatter measurements
- Three wavelengths
- High Speed fan

Suggested use

Measurements of all particle sizes at normal ambient conditions as well as for situations where higher pressure intake is required – i.e. high altitudes, clean condition or long inlet tubes.

Specifications

- Dimensions: 9" x 10" x 24" / 22.9 x 25.4 x 61.0 cm
- Mass: 6.7 kg
- Operating temperature: -30 to +45°C
- Wavelengths: 450, 532, and 632 nm
- Angular range: 7° to 90° ; 90° to 170°
- Full scattering = forward + back scattering
- Standard range: 0.0-3,000Mm⁻¹
- Extended range: 20,000Mm⁻¹ (upon request)
- Lower detectable limit:
- <0.15 Mm⁻¹ (60 sec AVG)
- < 0.06 Mm⁻¹ for Backscattering (60 sec AVG)
- Time resolution: 15 sec standard – 1 sec minimum
- Sensitivity: < 0.1 Mm⁻¹
- Clean air reference option provides automatic zero for span calibration
- Data Interfaces: 4GB SD card (possible up to 32GB), RS 485, and USB

IN102 | AirPhoton Size Scanning Nephelometer



The IN102 nephelometer is a highly accurate instrument built to rugged standards that allows for field deployment under a wide range of conditions. Using a cyclone inlet and our feedback flow control system, it can collect and analyze particles in multiple size ranges (PM2.5 and PM10) making this especially useful for air quality studies.

Capabilities

- Forward and Back Scatter measurements
- Three wavelengths
- High Speed fan
- Feedback Flow control system
- Multiple Size Cuts

Suggested use

High precision measurements for various size cut-offs under all conditions for air quality and health and climate applications.

Specifications

- Dimensions: 9" x 10" x 24" / 22.9 x 25.4 x 61 cm
- Mass: 6.8 kg
- Operating temperature: -30 to +45°C
- Wavelengths: 450, 532, and 632 nm
- Angular range: 7° to 90° ; 90° to 170°
- Full scattering = forward + back scattering
- Standard range: 0.0-3,000Mm⁻¹
- Extended range: 20,000Mm⁻¹ (upon request)
- Lower detectable limit:
 - <0.15 Mm⁻¹(at 60 sec AVG)
 - < 0.06 Mm⁻¹ for Backscattering (60 sec AVG)
- Time resolution: 15 sec standard - 1 sec minimum
- Sensitivity: < 0.1Mm⁻¹
- Clean air reference option provides automatic zero for span calibration
- Data Interfaces: 4GB SD card (possible up to 32GB), RS 485, and USB

IN102X

AirPhoton Extended Range Size Scanning Nephelometer



Dual pressure taps in inlet to provide accurate flow monitoring

The IN102X extended range nephelometer is built to the same standards as our IN102 instrument. In addition, it has the capability to extend its measurement range down to a separate size bin for PM1. The additional data range allows us to derive a full optical particle size distribution in about 30 - 40 minutes.

Capabilities

- Forward and Back Scatter measurements
- Three wavelengths
- High Speed fan
- Feedback Flow control system
- Multiple Size Cuts
- Determines Size distribution


Suggested use

High precision measurements for various aerodynamic size cut-offs under all conditions for air quality & health and climate applications with ability to obtain size distribution.

Specifications

- Dimensions: 9" x 10" x 24" / 22.9 x 25.4 x 61 cm
- Mass: 6.8 kg
- Operating temperature: -30 to +45°C
- Wavelengths: 450, 532, and 632 nm
- Angular range: 7 to 90° ; 90 to 170°
- Full scattering = forward + back scattering
- Standard range: 0.0-3,000Mm⁻¹
- Extended range: 20,000Mm⁻¹ (upon request)
- Lower detectable limit:
 - <0.15 Mm⁻¹ (at 60 sec AVG)
 - < 0.06 Mm⁻¹ for Backscattering (60 sec AVG)
- Time resolution: 15 sec standard - 1 sec minimum
- Sensitivity: < 0.1 Mm⁻¹
- Intensity: < 0.01 mM⁻¹
- Clean air reference option provides automatic zero for span calibration
- Data Interfaces: 4GB SD card (possible up to 32GB), RS 485, and USB

CR100 | AirPhoton Clean Air Reference System CRM100 system



CR100
clean air
reference
module

The clean air reference module comes as a standard reference add-on for all of our nephelometers. This allows for on the fly zero calibration of the instrument. The user can determine how often to collect the reference data. We generally recommend once per day..

Summary of capabilities

		Forward & Back Scatter Measurement	Three Wavelengths	High Speed Fan	Feedback flow control system	Multiple Size Cuts	Determine Size Distribution
INT0T	Measurements of all particle sizes at normal ambient conditions as well as for situations where higher pressure intake is required.	●	●	●			
INT02	High precision measurements for various size cut-offs under all conditions for air quality & health and climate applications.	●	●	●	●	●	
INT02X	High precision measurements for various aerodynamic size cut-offs under all conditions for air quality & climate applications with ability to obtain size distribution.	●	●	●	●	●	●


Mini-IMAP | AirPhoton Inverse Polar Nephelometer

The mini-IMAP is a moderate-cost, single-wavelength polar nephelometer designed for detailed characterization of airborne particulates. When used in combination with the GRASP data inversion algorithm, it enables the retrieval of particle size distribution, PM_{2.5} mass concentration, and the phase function of the particles.

The system integrates a feedback flow control mechanism with a cyclone inlet to achieve aerodynamic separation of particles. This setup allows for the collection of data across multiple size bins, ranging from PM₁ to PM₁₀. The compact sampling chamber and the overall efficiency of the system enable fast response times and short measurement cycles, making it suitable for real-time or near-real-time analysis.

By combining aerodynamic and optical sizing, the mini-IMAP provides valuable information on how satellite-based optical aerosol observations correspond to the aerodynamic particle sizes that influence respiratory system deposition.

The instrument measures scattering at ten angles between 10° and 160°. The standard operating wavelength is 515 nm, with optional configurations available at 405 nm (blue) and 638 nm (red).



+ New Software

Alongside Mini-IMAP release, the instruments now operate through updated software that simplifies and streamlines the process, allowing seamless integration with the GRASP algorithm to enhance retrievals and ensure compatibility across measurement platforms.



Capabilities

- Complete size distribution measurement every 5min.
- Particle mass
- Full phase function
- The real refractive index of the particles
- Sphericity factor

Suggested use

We suggest mini-IMAP for in-depth understanding of particulate properties. Given its unique combination of aerodynamic and optical sizing it can be used to connect satellite and ground-based measurements for air quality research.

Specifications

- Instrument size: 11.8" × 9.8" × 14.2" / 30 x 25 x 36 cm
- Inlet height: 40.2" / 102cm
- Flow rate: 1.5 to 11 LPM (BGI Inlet); 2.0 to 15.3 LPM (Alaric Inlet)
- Data: Saved to internal storage. Real-time access via Ethernet / RS232 / RS485 / WiFi (add-on)
- Gas calibration: CO₂ and clean air every 3–6 months
- Power: AC power. 120 or 240-Volt systems (50 and 60Hz). Expected Operation at 100W; Estimated Peak at 150W.
- Time resolution: 1 min averaging (recommended); 15 sec averaging (minimum).
- Angular ranges measured: 10°, 19.5°, 36°, 53°, 71.5°, 90°, 108.5°, 126.5°, 144°, 160.5° (degrees)
- Instantaneous field of view < 7.5°
- Wavelengths: 515 nm standard 405 or 638 nm options.
- Size measurements: Independent optical and aerodynamic size measurements
- Aerodynamic: 4 Size bins selected up to PM₁₀ (possible every 5min)


IMAP100 | AirPhoton Inverse Multi-Angle Polarimeter

The IMAP (Inverse Multi-Angular Polarimeter with Polarization) Nephelometer measures polarized scattered light at multiple angles and at multiple wavelengths.

As with our other instruments, we use our feedback flow control system to collect data at multiple size cuts ranging from PM1 to PM10. Owing to the small size of the sampling chamber and the overall efficiency of the system, this allows us to determine a full optical particle size distribution every minute.

This advanced instrument collects a huge amount of data thanks to its cutting-edge technology: 3 wavelengths x 8 angles x 2 polarization orientations x 4 aerodynamic size cuts. We highly suggest using IMAP for an in-depth understanding of particulate properties. Given its unique combination of aerodynamic and optical sizing, it can be used to effectively connect satellite and ground-based measurements for comprehensive air quality research.

To manage all of this detailed information, we use the GRASP data retrieval algorithm which allows us to accurately determine: particle mass, size distribution scattering phase function, polarization phase function, real refractive index of the particles, sphericity factor of the particles.



The IMAP measures polarized scattered light from a laser at 8 discrete angles ranging from 5 to 170 degrees. This is done via a pair of optical fibers positioned at each of these angles. The fibers transmit the scattered light from the sample chamber to a camera module that collects the light for processing and analysis



Capabilities

- Complete size distribution measurement every 5min.
- Particle mass
- Full phase function
- The real refractive index of the particles
- Sphericity factor

Suggested use

We suggest IMAP for in-depth understanding of particulate properties. Given its unique combination of aerodynamic and optical sizing can be used to connect satellite and ground based measurements for air quality research.

Specifications

- Instrument size: 33.9" x 15.0" x 12.6" / 86 x 38 x 32cm
- Inlet height: 43.3" / 110cm
- Flow rate: 2 to 16 LPM (Alaric AE102-2)
- Data: Saved to internal hard drive. Real-time access via Ethernet, RS2323 and RS485.
- Calibration: Built-in clean reference cycle.
- Gas calibration: CO_2 and clean air every 3-6 months depending on operating conditions.
- Power: Mains AC power. 120 or 240-Volt systems (50 and 60Hz). 600 W maximum load. A 5-Amp circuit breaker is included that also acts as the on-off switch.
- Time resolution: 1 min averaging (recommended); 15 sec averaging (minimum).
- Angular ranges measured: 8 View angles centered at 5° (unpol.), 10.6°, 31.8°, 52.9°, 95.3°, 116.5°, 137.6°, 158.8°
- Instantaneous field of view < 7.5°
- Wavelengths: (3) 450 nm, 520 nm and 638 nm
- Polarization orientations: 2 Parallel and perpendicular to the scattering plane.
- Size measurements: Independent optical and aerodynamic size measurements.
- Aerodynamic: 4 Size bins selected up to PM10 (possible every 5 min)
- Optical: Continuous function from 0.05 to 15um (possible every 1 min)

PI Neph | AirPhoton Polar Imaging Nephelometer

The Polar Imaging Nephelometer is a high grade laboratory instrument designed for an in-depth understating of particulate properties. It provides a full particle characterization including the size distribution and the complex refractive index from hyperangle scattering measurements.

Amongst its capabilities, the PI-Neph includes: measuring light scattering from 5° to 175° , angular resolution of less than 1° , standard configuration is 2 wavelengths, customizable for 1 - 3 wavelengths, polarization.

GRASP software included package contributes to the retrieval of parameters such as size distribution, percent sphericity or complex refractive index. In addition, it can provide an overview of the multi-source retrieval capabilities of the algorithm and suggest exploring further analysis.

The fact that the PI Neph brings so much capabilities also makes it more complex to use. In this regard, the learning curve to get to most of his capabilities are accompanied with an extensive instruments training. In sum, the instrument will not only provide a deeper understanding on particulate matter but also will introduce trainees to GRASP software capabilities.





The Polar-Imaging Nephelometer has been employed for the following published uses in research:

- Ability to measure aerosol light scattering in real-time from aircraft.
- Retrieval of size distribution and composition dependent optical constants.
- Provide real-time in-situ information about particle morphology.
- Classification of aerosols by type such as dust, biomass burning urban/industrial and biogenic aerosols.

Specifications

- Dimensions: 78.7 × 39.4 × 19.7" / 200 × 100 × 50 cm
- Weight: < 30 kg
- Operational temperature: 5 to 40°C
- Wavelengths: Up to 3 in the range of 400–680 nm
- Polarization: P11 and P12 measurements. Other Stokes parameters options available
- Angular Range: At least 100 angles from 5–175°
- Range: 0.0 to >20000 Mm⁻¹
- Lower detectable limit: < 1 Mm⁻¹ for phase function measurements
- Programmable flow rate: Available
- Flow range: 2 to 20 lpm & Optional
- Particle size selection: Optional cycling up to 4 cut off sizes
- External pump option: Available
- Automatic Zero and Span check: Automatic Zero with clean air system. GRASP software. Included for span calibration.
- Light source: Laser
- Storage memory: Internal SSD hard drive
- Data Transfer: USB, Ethernet, wifi
- Environmentally rugged: For Indoor or Aircraft Use

Capabilities

- Size Distribution retrieval.
- Determines sphericity.
- Measures complex refractive index.
- Full particle characterization from hyper-angle scattering measurements.
- Measures light scattering (5°–175°).
- Angular resolution of < 1°
- Standard configuration: 2 visible wavelengths (customizable for 1–3 wavelengths).
- GRASP™ software analysis package included.

Suggested use

For specific scientific research purposes looking for in depth and advanced characterization of particulate properties in laboratory or aircraft settings.

Airphoton Sampling stations



Particulate measurements

AirPhoton has developed a set of filter stations instruments for retrospective analysis of particulate matter. The Aeroexplorer sampling station comes in single and dual inlet models which allow for sequential or simultaneous collection of particulates at two size cuts between PM_{2.5} and PM₁₀. In conjunction with the real-time measurements from our nephelometers, users can get a complete picture of particulates for air quality.

Additionally, the Aeroexplorer sampling station is highly customizable, accommodating a wide range of research needs. The system components, such as controllers, pumps, inlet boxes, inlet heads, and cartridges, can be configured in various ways to suit specific sampling requirements. This flexibility ensures that users can optimize their setups for accurate and comprehensive particulate matter analysis.

Recently we have developed a new station for collection of trace gas information (see pictures to the right). A variety of gases including ammonia, nitrates and VOCs can be sampled using this instrument. There are four denuders in each instrument which allows us to sample by wind direction. This allows for analysis of source apportionment or fence-line monitoring. This instrument operates at low flow rates which can be supported by solar or battery power so that the instrument can be deployed in remote and or environmentally sensitive areas.






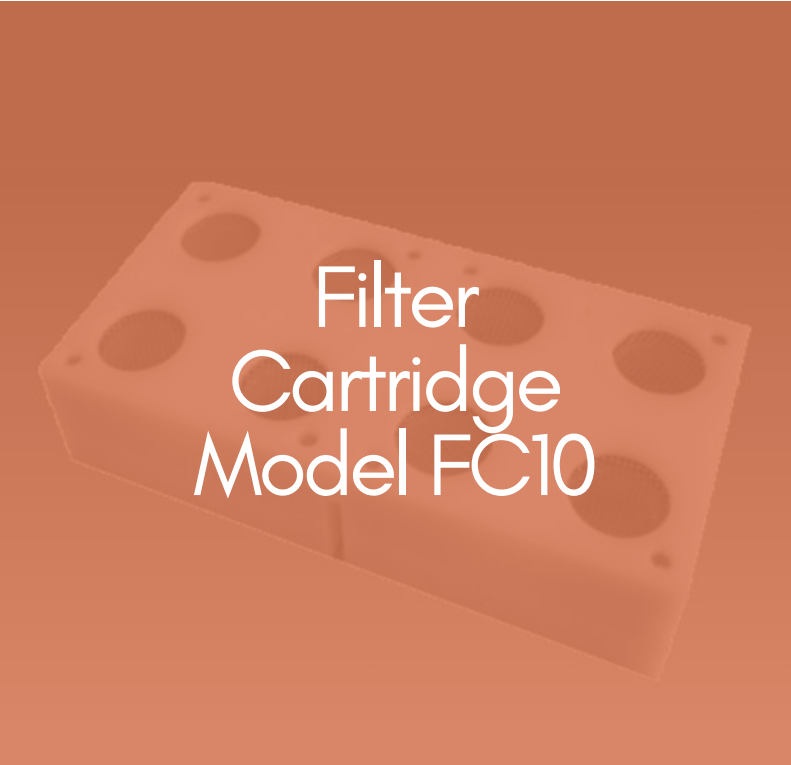
Aeroexplorer Model SS5i single inlet

Our sampling station is designed for outdoor use under a variety of harsh environmental conditions. It has several unique features including collection on up to 8 filters. The single inlet model allows for sequential collection of PM2.5 and PM10 on a user programmable schedule. The instrument can be operated on battery or solar power for remote deployment. The instrument can also be configured to separate samples by wind direction

The Explorer dual inlet model can be configured with two pumps to allow simultaneous collection of PM2.5 and PM10 on separate filters. Like the single inlet model, it is designed for deployment under a variety of harsh condition. For operation under very hot conditions the instrument can be configured with an external air cooled pump enclosure.



Aeroexplorer Model SS5i dual inlet



Filter Cartridge Model FC10

Filter Cartridge Model FC10 for sampling stations provides a programmable capability that allows flexibility when designing sampling cycles, moving collection from filter slot to filter slot or turning collection on and off at specified times. A total of 8-slots are available before the filter cartridge must be changed. Filter cartridges are portable and can be prepared in the lab and mailed to the sampling station site.

The Aeroexplorer Sampling Station: Single Inlet SS5i



*Aeroexplorer Single Inlet
Sampling Station*

The Aeroexplorer sampling station is a versatile instrument for collecting particulate matter on filters for later analysis. Particulates can be collected in two sizes typically PM2.5 and PM10 on up to 8 filters on a user programmable scheduled. The instrument has data ports which can be used to communicate with external instruments such as a weather station to enable collection by wind direction or coordination with our nephelometers.

Inlet-box specifications

- Box dimensions: 12.5" x 15" x 9" / 32 x 38 x 23 cm
- Weight: 6 kg
- Installed height: 40" / 102cm but varies per configuration
- Control box option: SS5e, SS5e7-1
- Holds FC10, 8-slot filter cartridge
- Flow rate: 1.5-7 lpm, set to control particle size
- Inlet size cut-off options: PM10, 4, 2.5, or 1

Advantages

Autonomous particle sampling. Pump turns on/off and sampling advances to next filter slot, automatically, as function of minutes, hours or days. All directed by operator-initiated programs, input with intuitive button controls or script command uploads.

Control-box specifications

- Box dimensions: 12.5" x 18" x 9" / 32 x 46 x 23 cm
- Weight: 5.3 kg
- Compatible options: SS5i, SS5i-PMx
- Max flow rate: around 7 lpm standard
- Power inputs: 110/220 VAC 50/60Hz
- Auxiliary power input: nominal 12VDC.
- Solar power compatible.
- User sets sampling protocols with intuitive button commands.
- Controls on/off pump and advance to next filter slot as function of minutes, hours or days.
- Data stored on removable memory cards with automatic backups.

The Aeroexplorer Sampling Station: Dual Inlet SS5i



Image of the AeroExplorer dual inlet system
with two cyclone inlets

The Dual Inlet configuration of the sampling station allows for simultaneous collection of particles at two different sizes depending on the choice of inlet size. Shown at left is the instrument configured with two cyclone inlets. The system can also be configured to use mini-impactors for the collection of larger-sized particles. This adaptability ensures precise sampling tailored to diverse research requirements.

Inlet-box specifications

- Box dimensions: 12.5" x 15" x 9" / 32 x 38 x 23 cm
- Weight: 6 kg
- Installed height: 40" / 102cm but varies per configuration
- Control box option: SS5e, SS5e7-1
- Holds FC10, 8-slot filter cartridge
- Flow rate: 1.5-7 lpm, set to control particle size
- Inlet size cut-off options: PM10, 4, 2.5 or 1

Advantages

Autonomous particle sampling. Pump turns on/off and sampling advances to next filter slot, automatically, as function of minutes, hours or days. All directed by operator-initiated programs, input with intuitive button controls or script command uploads.

Control-box specifications

- Box dimensions: 12.5" x 18" x 9"
- Weight: 5.3 kg
- Compatible options: SS5i, SS5i-PMx
- Max flow rate: around 7 lpm standard
- Power inputs: 110/220 VAC 50/60Hz
- Auxiliary power input: nominal 12VDC.
- Solar power compatible.
- User sets sampling protocols with intuitive button commands.
- Controls on/off pump and advance to next filter slot as function of minutes, hours or days.
- Data stored on removable memory cards with automatic backups.

The Aeroexplorer Sampling Station: Filter Cartridge FC10



The AirPhoton 8-slot filter cartridge FC10 model is a unique design that holds and protects 8 particle sampling filters. Used in conjunction with the AirPhoton Single or Dual Inlet Sampling Station, the cartridge can be deployed through 8 sampling cycles (one of which can be a blank for reference) before exchange with a fresh cartridge is necessary.

Specifications

- Dimensions: 3" x 6" x 1.25" / 7.6cm x 15.2cm x 3.2cm
- Filter Diameter: 1" / 2.5cm (single or dual stage filtering)
- Weight: ~ 0.6 kg

Capabilities

The Filter Cartridge Model FC10 programmable capability allows flexibility when designing sampling cycles, moving collection from filter slot to filter slot or turning collection on and off at specified times.

Advantages

- The design minimizes the handling of the filters in the field and reduces the frequency of site visits by technicians.
- The cartridge can be deployed through 8 sampling cycles (one of which can be a blank for reference) before exchange with a fresh cartridge is necessary.
- Each of the 8 slots can hold either 1 filter for straightforward measurements of particles of one size, or 2 sequential filters of different pore sizes for separation of particles by size.
- When used with the dual inlet system and control box each inlet can be used separately for four sampling cycles.
- One filter location for each flow can be used as a reference blank.

Trace Gas measurements

AirPhoton has recently enhanced its capabilities with a new station designed specifically for trace gas measurements. This advanced instrument can measure a variety of gases, including ammonia, nitrates, and volatile organic compounds. Each gas plays a crucial role in air quality analysis:

Acidic gases such as sulfur dioxide (SO_2), nitrogen oxides (NO_x), nitric acid (HNO_3), and hydrogen chloride (HCl).

Basic gases, with ammonia (NH_3) being a primary example, commonly found in agricultural settings and can impact air quality and ecosystem health.

Volatile organic compounds (VOCs), which encompass a wide range of chemicals that can vaporize into the air and are significant both for their health impacts and their role in forming ground-level ozone and secondary organic aerosols.

Reactive gases such as ozone (O_3), a major component of smog. Ozone at ground level is harmful to respiratory health and can damage crops and other vegetation.

Various organic gases, which include a broad spectrum of organic molecules that may originate from both natural sources and human activities. These gases can participate in complex atmospheric reactions and influence air quality and climate.

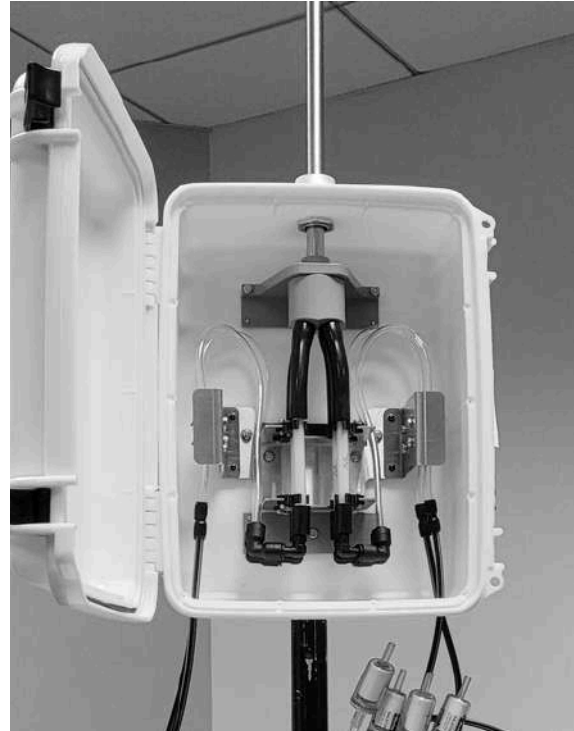




Image of the SS5i box populated with 4 glass denuders

The SS5i instrument can be configured for trace gas sampling as shown at left. The system is populated with 4 glass denuders which can be treated to collect a variety of gases, including VOCs and Various organic gases.

SO₂

NO_x

HNO₃

HCl

NH₃

O₃

Sampling options

When sampling for trace gases the instrument can be configured to sample by time or by wind direction. User can select to upload scripts for either protocol either manually or remotely using our communications module which is sold separately.



Above Image of the AeroExplorer Trace Gas sampling system configured for sampling by wind direction

Applications



AIR PHOTON
LASER-BASED
Inverse Multi-Angular
Polarimetric Nephelometer
Model: IMAP100
S/N: EGDQ150
DOM: June 2024



AirPhoton Partner Networks

AirPhoton Instruments have been deployed globally by the SPARTAN network since its founding in 2012. The network currently comprises 30 instruments world-wide.

In the Spartan Network, AirPhoton Nephelometers and Sampling Stations work in concert with AERONET sun photometers to furnish a rich dataset crucial for understanding air quality dynamics and their impact on human health. Supported by esteemed organizations like NASA and the Clean Air Fund, Spartan represents a collaborative effort aimed at refining satellite remote sensing estimates of PM_{2.5}, thus revolutionizing air quality management globally.

Similarly, in the MAIA Network, AirPhoton's AeroExplorer sampling stations play a pivotal role in ground-level particulate matter collection, contributing essential data for characterizing harmful particulate types. Collaborating with NASA's Jet Propulsion Laboratory (JPL), AirPhoton ensures the seamless integration of ground instruments with satellite data, advancing our understanding of global air pollution dynamics and their implications for public health.

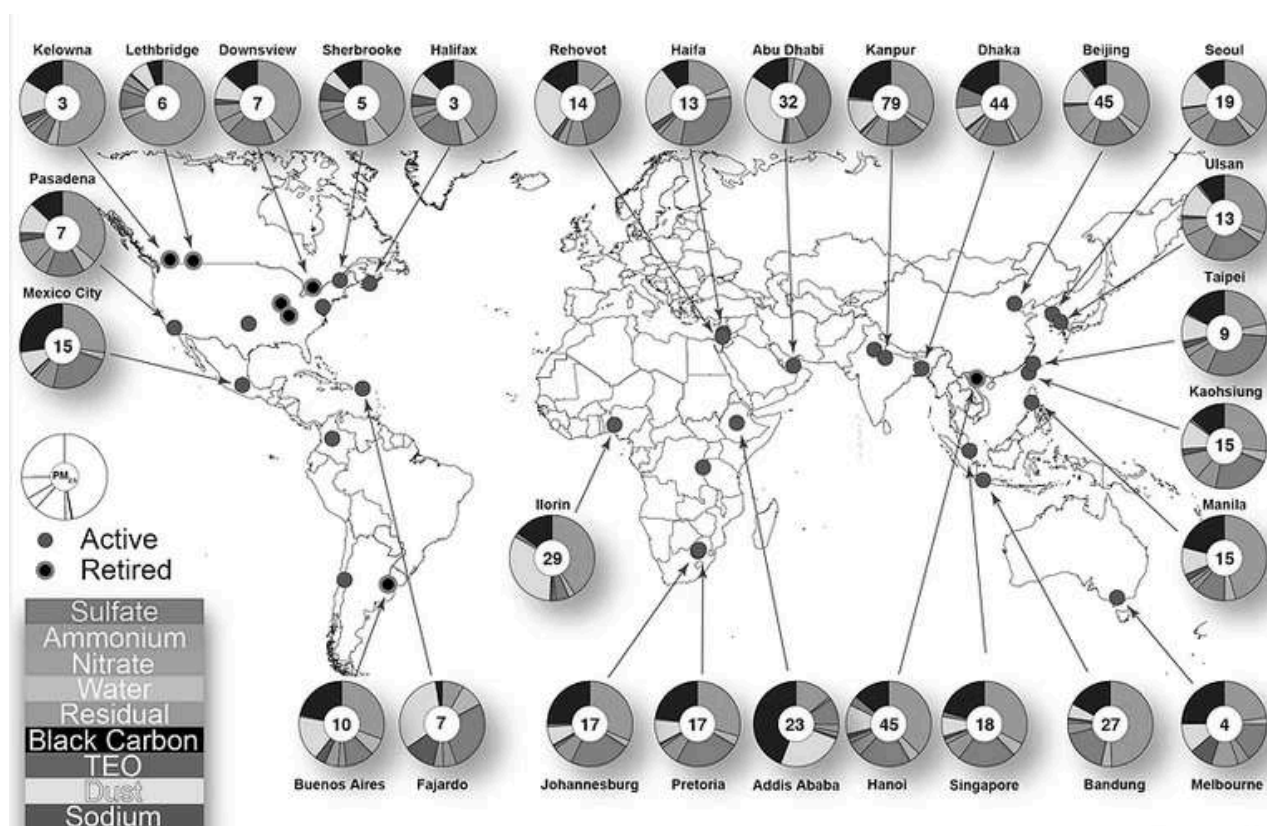


Image: Spartan Network world sites and retrieval chart. Source: <https://www.spartan-network.org/data>

A photograph of the Spartan Network equipment, showing several white cylindrical instruments mounted on a metal frame. The background is a solid orange color.

Spartan Network

The Spartan Network, a groundbreaking initiative harnessing the prowess of AirPhoton instruments, stands at the forefront of global air quality monitoring efforts. Leveraging AirPhoton Nephelometers and Sampling Stations alongside AERONET sun photometers, Spartan delivers a robust dataset crucial for understanding air quality and its impact on human health. With a primary focus on assessing fine particulate matter (PM_{2.5}), Spartan addresses critical gaps in ground-based observations globally. Supported by prominent entities like NASA and the Clean Air Fund, Spartan embodies a collaborative endeavor aimed at refining satellite remote sensing estimates of PM_{2.5}, thus revolutionizing air quality management and public health initiatives on a global scale, enhancing our capacity for informed decision-making and proactive interventions.

The MAIA Network, propelled by AirPhoton's cutting-edge AeroExplorer sampling stations, represents a pioneering effort in fine particulate matter (PM_{2.5}) monitoring. Spearheaded by NASA's Jet Propulsion Laboratory (JPL), MAIA revolutionizes our understanding of airborne particulates' impact on human health. With AirPhoton's ground instruments, MAIA provides high-quality data crucial for characterizing hazardous particulate types. By leveraging satellite data alongside atmospheric models, MAIA provides unprecedented insights into global air pollution dynamics. The collaboration ensures the development of remote command modules for seamless communication, thus enhancing MAIA's capabilities in advancing air quality research and mitigating public health risks associated with airborne particulate matter.

A map of the United States with a network of white lines connecting various points across the country, representing the MAIA Network. The background is a solid orange color.

MAIA Network

GRASP+AirPhoton synergy

The collaboration between AirPhoton Inc. and GRASP has paved the way for an innovative suite of synergistic products that significantly enhance atmospheric monitoring and data analysis capabilities.

Our synergistic approach leverages the strengths of both AirPhoton's precise measurement tools and GRASP's state-of-the-art retrieval capabilities. This integration allows for the comprehensive analysis of aerosol and PM, providing a level of detail and accuracy previously unattainable. For instance, instruments like the PI-Neph, when combined with the GRASP algorithm, have demonstrated exceptional proficiency in retrieving aerosol microphysical properties. These advanced products are invaluable for understanding and mitigating the impacts of air pollution and climate change.

The application of GRASP extends beyond in-situ measurements to include satellite data from multiple platforms, enabling the synthesis of diverse observational data into cohesive and actionable insights. By merging these observations, create comprehensive datasets that offer a more holistic view of atmospheric conditions. This approach effectively monitors pollution episodes like dust storms and biomass burning events, providing detailed, high-accuracy data critical for environmental and health assessments.

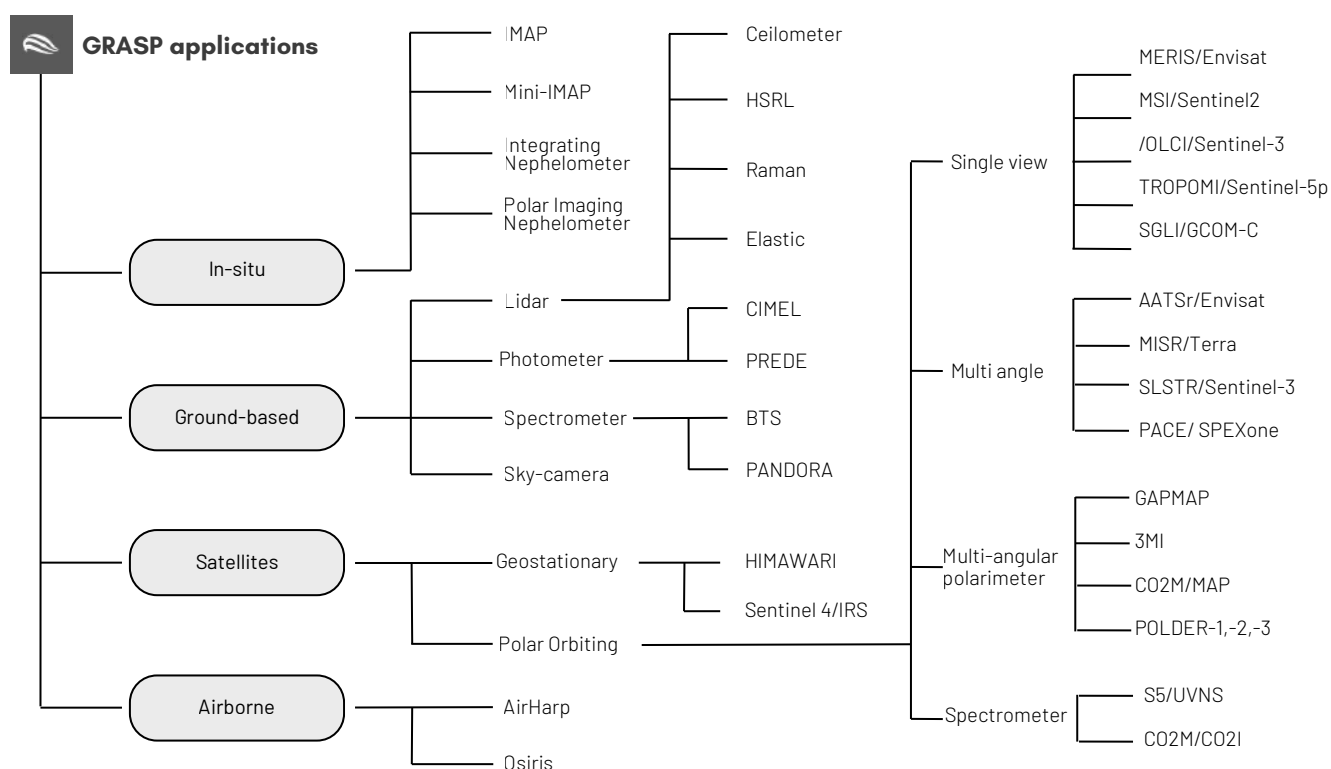


Figure: GRASP algorithm applications schema on different observation instruments

Real measurements vs Synthetic tests: GRASP inversion model

Advanced observations from the Nephelometer, IMAP, and PI-Neph have been integrated into the GRASP algorithm for enhanced aerosol data analysis (webinar: *Determining PM_{2.5} mass with Nephelometer optical measurements* <https://www.grasp-earth.com/webinars/>). This integration includes synthetic tests and real measurements, significantly improving the precision and reliability of our data products.

- Real measurements from ground stations during pollution episodes - such as dust storms and biomass burning events - validate our methods under actual conditions. The results demonstrate that the combined instruments and GRASP accurately retrieve aerosol properties like size distribution, refractive index, and sphericity, with low retrieval residuals.
- Synthetic tests on models such as dust, oceanic, urban, and biomass burning aerosols allow us to introduce random noise into measurements, helping clients and scientists explore the full potential of our observations.

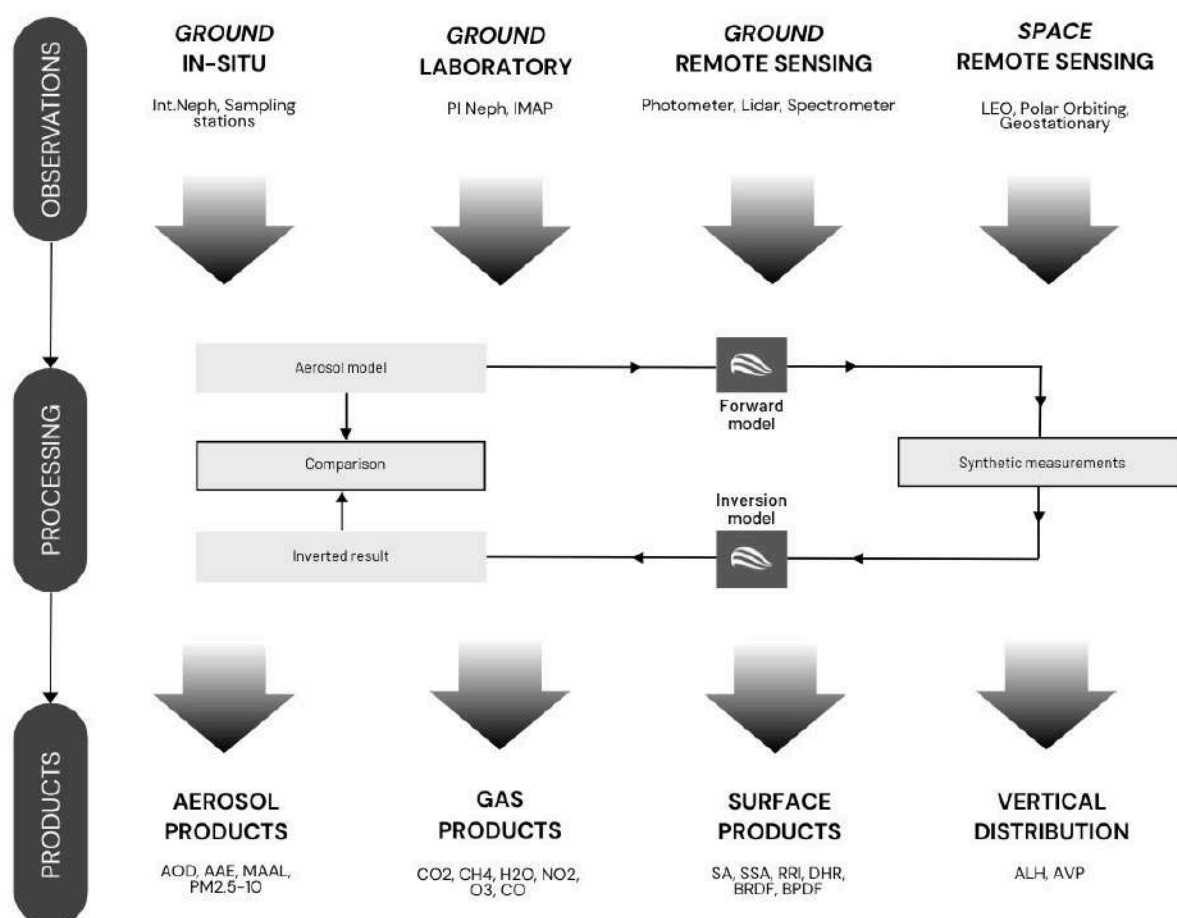


Figure: GRASP+AirPhoton processing inversion model scheme integrated into GRASP value chain



Publications

Integrating Nephelometers:

Qonitan, F. D., Lestari, P., & Haryo, S. (n.d.). Evaluation of continuous and filter-based methods for measuring PM_{2.5} mass concentration in Bandung urban area. Tomo3 Master Program of Environmental Engineering, Faculty of Civil and Environmental Engineering, Institut Teknologi Bandung. Retrieved from https://multisite.itb.ac.id/ftsl/wp-content/uploads/sites/8/2015/11/E5_Fatimah-Dinan-et.-al._Evaluation-of-Continuous-and-Filter.pdf

Bazo, J., Martins, J. V., Perez-Ramirez, D., Valenzuela, A., Titos, G., Cazorla, A., Fuertes, D., Weiss, M., Turpie, A., Li, C., García-Izquierdo, F. J., Foyo-Moreno, I., Alados-Arboledas, L., & Olmo, F. J. (2024). Optimization of the Polarized Imaging Nephelometer (PI-Neph) for continuous monitoring of multiwavelength aerosol phase functions in support of space polarimetry missions. *Atmospheric Environment*, 316, 120181. <https://doi.org/10.1016/j.atmosenv.2023.120181>

Snider, G., Weagle, C. L., Martin, R. V., van Donkelaar, A., Conrad, K., Cunningham, D., Gordon, C., Zwicker, M., Akoshile, C., Artaxo, P., Anh, N. X., Brook, J., Dong, J., Garland, R. M., Greenwald, R., Griffith, D., He, K., Holben, B. N., Kahn, R., ... Liu, Y. (2015). SPARTAN: A global network to evaluate and enhance satellite-based estimates of ground-level particulate matter for global health applications. *Atmospheric Measurement Techniques*, 8, 505-521. <https://doi.org/10.5194/amt-8-505-2015>

Manfred, K. M., Washenfelder, R. A., Wagner, N. L., Adler, G., Erdesz, F., Womack, C. C., Lamb, K. D., Schwarz, J. P., Franchin, A., Selimovic, V., Yokelson, R. J., & Murphy, D. M. (2018). Investigating biomass burning aerosol morphology using a laser imaging nephelometer. *Atmospheric Chemistry and Physics*, 18, 1879-1894. <https://doi.org/10.5194/acp-18-1879-2018>

Manfred, K. M., Washenfelder, R. A., Wagner, N. L., Adler, G., Erdesz, F., Womack, C. C., Lamb, K. D., Schwarz, J. P., Franchin, A., Selimovic, V., Yokelson, R. J., & Murphy, D. M. (2017). Investigating biomass burning aerosol morphology using a laser imaging nephelometer. *Atmospheric Chemistry and Physics Discussions*. <https://doi.org/10.5194/acp-2017-842>

Jordan, C. E., Stauffer, R. M., Lamb, B. T., Hudgins, C. H., Thornhill, K. L., Schuster, G. L., Moore, R. H., Crosbie, E. C., Winstead, E. L., Anderson, B. E., Martin, R. F., Shook, M. A., Ziemba, L. D., Beyersdorf, A. J., Robinson, C. E., Corr, C. A., & Tzortziou, M. A. (2021). New in situ aerosol hyperspectral optical measurements over 300-700 nm - Part 1: Spectral Aerosol Extinction (SpEx) instrument field validation during the KORUS-OC cruise. *Atmospheric Measurement Techniques*, 14, 695-713. <https://doi.org/10.5194/amt-14-695-2021>

Jordan, C. E., Stauffer, R. M., Lamb, B. T., Novak, M., Mannino, A., Crosbie, E. C., Schuster, G. L., Moore, R. H., Hudgins, C. H., Thornhill, K. L., Winstead, E. L., Anderson, B. E., Martin, R. F., Shook, M. A., Ziemba, L. D., Beyersdorf, A. J., Robinson, C. E., Corr, C. A., & Tzortziou, M. A. (2021). New in situ aerosol hyperspectral optical measurements over 300-700 nm - Part 2: Extinction, total absorption, water- and methanol-soluble absorption observed during the KORUS-OC cruise. *Atmospheric Measurement Techniques*, 14, 715-736. <https://doi.org/10.5194/amt-14-715-2021>

Bluvshstein, N., Flores, J. M., Segev, L., & Rudich, Y. (2016). A new approach for retrieving the UV-vis optical properties of ambient aerosols. *Atmospheric Measurement Techniques*, 9, 3477-3490. <https://doi.org/10.5194/amt-9-3477-2016>

Xu, X., Zhao, W., Fang, B., Zhou, J., Wang, S., Zhang, W., Venables, D. S., & Chen, W. (2018). Three-wavelength cavity-enhanced albedometer for measuring wavelength-dependent optical properties and single-scattering albedo of aerosols. *Optics Express*, 26, 33484-33500. <https://doi.org/10.1364/OE.26.033484>

Kalbermatter, D. M., Močnik, G., Drinovec, L., Visser, B., Röhrbein, J., Oscity, M., Weingartner, E., Hyvärinen, A.-P., & Vasilatou, K. (2022). Comparing black-carbon- and aerosol-absorption-measuring instruments – a new system using lab-generated soot coated with controlled amounts of secondary organic matter. *Atmospheric Measurement Techniques*, 15, 561-572. <https://doi.org/10.5194/amt-15-561-2022>

Brunner, C., Brem, B. T., Collaud Coen, M., Conen, F., Steinbacher, M., Gysel-Beer, M., & Kanji, Z. A. (2022). The diurnal and seasonal variability of ice-nucleating particles at the High Altitude Station Jungfrauoch (3580 m a.s.l.), Switzerland. *Atmospheric Chemistry and Physics*, 22, 7557-7573. <https://doi.org/10.5194/acp-22-7557-2022>

Brunner, C., Brem, B. T., Collaud Coen, M., Conen, F., Hervo, M., Henne, S., Steinbacher, M., Gysel-Beer, M., & Kanji, Z. A. (2021). The contribution of Saharan dust to the ice-nucleating particle concentrations at the High Altitude Station Jungfrauoch (3580 m a.s.l.), Switzerland. *Atmospheric Chemistry and Physics*, 21, 18029-18053. <https://doi.org/10.5194/acp-21-18029-2021>

Polar Imaging Nephelometers:

Retrievals of aerosol size distribution, spherical fraction, and complex refractive index from airborne in situ angular light scattering and absorption measurements. Espinosa, W. R., Vanderlei Martins, J., Remer, L. A., Dubovik, O., Lapyonok, T., Fuertes, D., et al. (2019). *Journal of Geophysical Research: Atmospheres*, 124, 7997-8024. <https://doi.org/10.1029/2018JD030009>

Investigating biomass burning aerosol morphology using a laser imaging nephelometer. Manfred, K. M., Washenfelder, R. A., Wagner, N. L., Adler, G., Erdesz, F., Womack, C. C., Lamb, K. D., Schwarz, J. P., Franchin, A., Selimovic, V., Yokelson, R. J., and Murphy, D. M. (2018) *Atmos. Chem. Phys.*, 18, 1879-1894, <https://doi.org/10.5194/acp-18-1879-2018>.

Retrievals of aerosol optical and microphysical properties from imaging polar nephelometer scattering measurements. W. R. Espinosa, Remer, L. A., Dubovik, O., Ziemba, L., Beyersdorf, et. al. (2017). *Atmospheric Measurement Techniques*, 10(3), 811-824. <http://dx.doi.org/10.5194/amt-10-811-2017> <https://www.atmos-meas-tech.net/10/811/2017/>

In situ measurements of angular dependent light scattering by aerosols over the contiguous United States. W. R. Espinosa, J. Vanderlei Martins, Lorraine A. Remer et.al. (2017) *Atmos. Chem. Phys. Discuss.*, <https://www.atmos-chem-phys-discuss.net/acp-2017-941/acp-2017-941.pdf>

Comprehensive airborne in situ characterization of atmospheric aerosols: From angular light scattering to particle microphysics. Espinosa, W. R. (2017). (Order No. 10639352). Available from Dissertations & Theses @ UMBC; ProQuest Dissertations & Theses Global. (1984589840). <http://proxy-bc.researchport.umd.edu/login?url=https://search.proquest.com/docview/1984589840?accountid>

Snider, G., Weagle, C. L., Murdymootoo, K. K., Ring, A., Ritchie, Y., Stone, E., Walsh, A., Akoshile, C., Anh, N. X., Balasubramanian, R., Brook, J., Qonitan, F. D., Dong, J., Griffith, D., He, K., Holben, B. N., Kahn, R., Lagrosas, N., Lestari, P., Ma, Z., Misra, A., Norford, L. K., Quel, E. J., Salam, A., Schichtel, B., Segev, L., Tripathi, S., Wang, C., Yu, C., Zhang, Q., Zhang, Y., Brauer, M., Cohen, A., Gibson, M. D., Liu, Y., Martins, J. V., Rudich, Y., & Martin, R. V. (2016). Emerging results from SPARTAN. *Atmospheric Chemistry and Physics*, 16(15), 9629-9653. <https://doi.org/10.5194/acp-16-9629-2016>

McNeill, J., Snider, G., Weagle, C. L., et al. (2020). Large global variations in measured airborne metal concentrations driven by anthropogenic sources. *Scientific Reports*, 10, 21817. <https://doi.org/10.1038/s41598-020-78789-y>

Bluvshstein, N. (2017). The Weizmann Institute of Science (Israel) [Doctoral dissertation, ProQuest Dissertations & Theses]. <https://doi.org/10.34933/wis.000157>

Sampling Stations:

Snider, G., Weagle, C. L., Murdymootoo, K. K., Ring, A., Ritchie, Y., Stone, E., Walsh, A., Akoshile, C., Anh, N. X., Balasubramanian, R., Brook, J., Qonitan, F. D., Dong, J., Griffith, D., He, K., Holben, B. N., Kahn, R., Lagrosas, N., Lestari, P., Ma, Z., Misra, A., Norford, L. K., Quel, E. J., Salam, A., Schichtel, B., Segev, L., Tripathi, S., Wang, C., Yu, C., Zhang, Q., Zhang, Y., Brauer, M., Cohen, A., Gibson, M. D., Liu, Y., Martins, J. V., Rudich, Y., & Martin, R. V. (2016). Emerging results from SPARTAN. *Atmospheric Chemistry and Physics*, 16(15), 9629-9653. <https://doi.org/10.5194/acp-16-9629-2016>

McNeill, J., Snider, G., Weagle, C. L., et al. (2020). Large global variations in measured airborne metal concentrations driven by anthropogenic sources. *Scientific Reports*, 10, 21817. <https://doi.org/10.1038/s41598-020-78789-y>

Bluvshstein, N. (2017). The Weizmann Institute of Science (Israel) [Doctoral dissertation, ProQuest Dissertations & Theses]. <https://doi.org/10.34933/wis.000157>

Wang, S., Xu, W., Chen, S., Xu, C., Li, W., Cheng, C., Deng, J., & Liu, D. (2024). Synergistic monitoring of PM_{2.5} and CO₂ based on active and passive remote sensing fusion during the 2022 Beijing Winter Olympics. *Applied Optics*, 63(5), 1231-1240. <https://opg.optica.org/ao/abstract.cfm?URL=ao-63-5-1231>

Asfaw, A., Isaxon, C., Malmqvist, E., Hasheminassab, S., & Diner, D. J. (2024). Air quality monitoring assists meeting the sustainable development goals in Ethiopia. In Fomba, K. W., Tchanche Fankam, B., Mellouki, A., Westervelt, D. M., & Giordano, M. R. (Eds.), *Advances in Air Quality Research in Africa*. Springer. https://doi.org/10.1007/978-3-031-53525-3_20

Hasheminassab, S., Diner, D. J., Asfaw, A., Blair, J., Dillner, A. M., Isaxon, C., Liu, Y., L'Orange, C., Mamo, T., Martin, R., Oxford, C. R., Samat, J., & Walsh, B. (2022, December). In-situ air quality monitoring in Ethiopia for the Multi-Angle Imager for Aerosols (MAIA) investigation: Spatial and temporal trends in levels and composition of ambient PM_{2.5}. *AGU Fall Meeting 2022*. <https://ui.adsabs.harvard.edu/abs/2022AGUFMA42O1908H/abstract>

Zhu, H., Martin, R., van Donkelaar, A., Hammer, M., Li, C., Meng, J., Oxford, C., Liu, X., Li, Y., Zhang, D., Singh, I., & Lyapustin, A. (2024). Global spatial variation in the PM_{2.5} to AOD relationship strongly influenced by aerosol composition. *EGUsphere*. <https://doi.org/10.5194/egusphere-2024-950>

Weagle, C. L., Snider, G., Li, C., van Donkelaar, A., Philip, S., Bissonnette, P., Burke, J., Jackson, J., Latimer, R., Stone, E., Abboud, I., Akoshile, C., Anh, N. X., Brook, J. R., Cohen, A., Dong, J., Gibson, M. D., Griffith, D., He, K. B., Holben, B. N., Kahn, R., Keller, C. A., Kim, J. S., Lagrosas, N., Lestari, P., Khian, Y. L., Liu, Y., Marais, E. A., Martins, J. V., Misra, A., Muliane, U., Pratiwi, R., Quel, E. J., Salam, A., Segev, L., Tripathi, S. N., Wang, C., Zhang, Q., Brauer, M., Rudich, Y., & Martin, R. V. (2018). Global sources of fine particulate matter: Interpretation of PM_{2.5} chemical composition observed by SPARTAN using a global chemical transport model. *Environmental Science & Technology*, 52(20), 11670-11681. <https://doi.org/10.1021/acs.est.8b01658>

Cheng, J., Su, J., Cui, T., Li, X., Dong, X., Sun, F., Yang, Y., Tong, D., Zheng, Y., Li, Y., Li, J., Zhang, Q., & He, K. (2019). Dominant role of emission reduction in PM_{2.5} air quality improvement in Beijing during 2013-2017: A model-based decomposition analysis. *Atmospheric Chemistry and Physics*, 19, 6125-6146. <https://doi.org/10.5194/acp-19-6125-2019>

Philip, S., Martin, R. V., Snider, G., Weagle, C. L., van Donkelaar, A., Brauer, M., Henze, D. K., Klimont, Z., Venkataraman, C., Guttikunda, S. K., & Zhang, Q. (2017). Anthropogenic fugitive, combustion and industrial dust is a significant, underrepresented fine particulate matter source in global atmospheric models. *Environmental Research Letters*, 12, 044018. <https://doi.org/10.1088/1748-9326/aa65a4>



Weagle, C. (2020). Interpretation of ground-based measurements from the Surface Particulate Matter Network to understand the global distribution of fine particulate matter [Master's thesis, Dalhousie University]. <https://dalspace.library.dal.ca/handle/10222/79617>

MacInnis, J., Chaubey, J. P., Weagle, C., Atkinson, D., & Chang, R. Y.-W. (2021). Measurement report: The chemical composition of and temporal variability in aerosol particles at Tuktoyaktuk, Canada, during the Year of Polar Prediction Second Special Observing Period. *Atmospheric Chemistry and Physics*, 21, 14199-14220. <https://doi.org/10.5194/acp-21-14199-2021>

Bluvshstein, N., Lin, P., Flores, J. M., Segev, L., Mazar, Y., Tas, E., Snider, G., Weagle, C., Brown, S. S., Laskin, A., & Rudich, Y. (2016). The magnitude and sources of uncertainty in North American climate projections: A comprehensive analysis. *Journal of Geophysical Research: Atmospheres*, 121(19), 11481-11503. <https://doi.org/10.1002/2016JD026230>

McNeill, J. A. (2021). Chemical analysis of fine particulate matter measured worldwide through global air sampling network [Master's thesis, Dalhousie University]. <https://dalspace.library.dal.ca/handle/10222/80442>

Heald, C. L., Ridley, D. A., Kroll, J. H., Sayer, A. M., Colarco, P. R., Massie, S., ... & Salam, A. (2016). Variation in global chemical composition of PM_{2.5}: Emerging results from SPARTAN. *Atmospheric Chemistry and Physics Discussions*, 16(13), 8351-8386. <https://doi.org/10.5194/acp-16-8351-2016>

